










LEGEND

-  Development Boundary
-  Existing Parcel Boundary
-  Ordinary High Water Mark
-  150' Shoreline - OHWM Area
-  250' Habitat Buffer
-  200' Shoreline Public Access Management Area
-  Industrial Zone
-  Highway Business Zone
-  Low Density Residential Zone

LANDING ON THE COWLITZ